

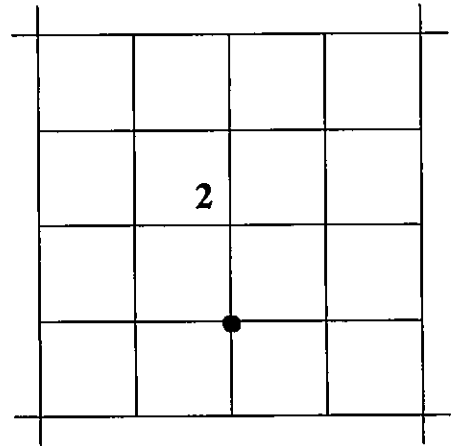
CORNER RESTORATION

CORNER: C-S1/16 SEC. 2, TWP. 13 S., RANGE 33 E., W.M.

ORIGINAL SURVEY BY: CORNER NOT

CONTRACT NUMBER: PREVIOUSLY

CONTRACT DATE: ESTABLISHED



ORIGINAL DESCRIPTION: NONE

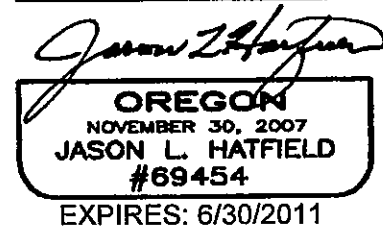

RESTORATION BY, STAMP AND DATE:

Jason L. Hatfield, PLS
Michael C. Springer, PLS

RECEIVED AND FILED
GRANT COUNTY SURVEYOR

MAR 15 2011

BY: 



March 9, 2011

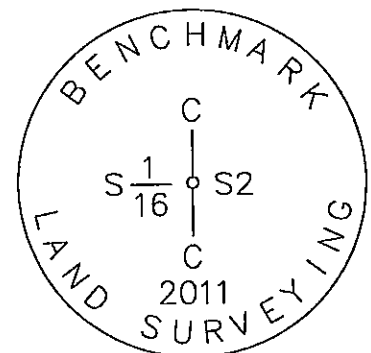
See Record Map of Survey No. 1918

DESCRIPTION OF MONUMENTS AND ACCESSORIES SET AND METHODS USED:

At the corner point as located by survey, set a 5/8"x24" iron pin, 24" in the ground, with attached 2" diameter aluminum cap marked as shown.

From which, I SET THE FOLLOWING REFERENCE POINTS:

- ▶ A 5/8"x24" iron pin bears N75°05'W, 30.78 ft., with attached yellow plastic cap marked "BENCHMARK SURVEYING" set in an east-west fence.
- ▶ A 5/8"x24" iron pin bears N14°23'W, 22.46 ft., with attached yellow plastic cap marked "BENCHMARK SURVEYING" set in a north-south fence.



Used RTK GPS to measure the RP's. Bearings are based on Record Map of Survey No. 1918.